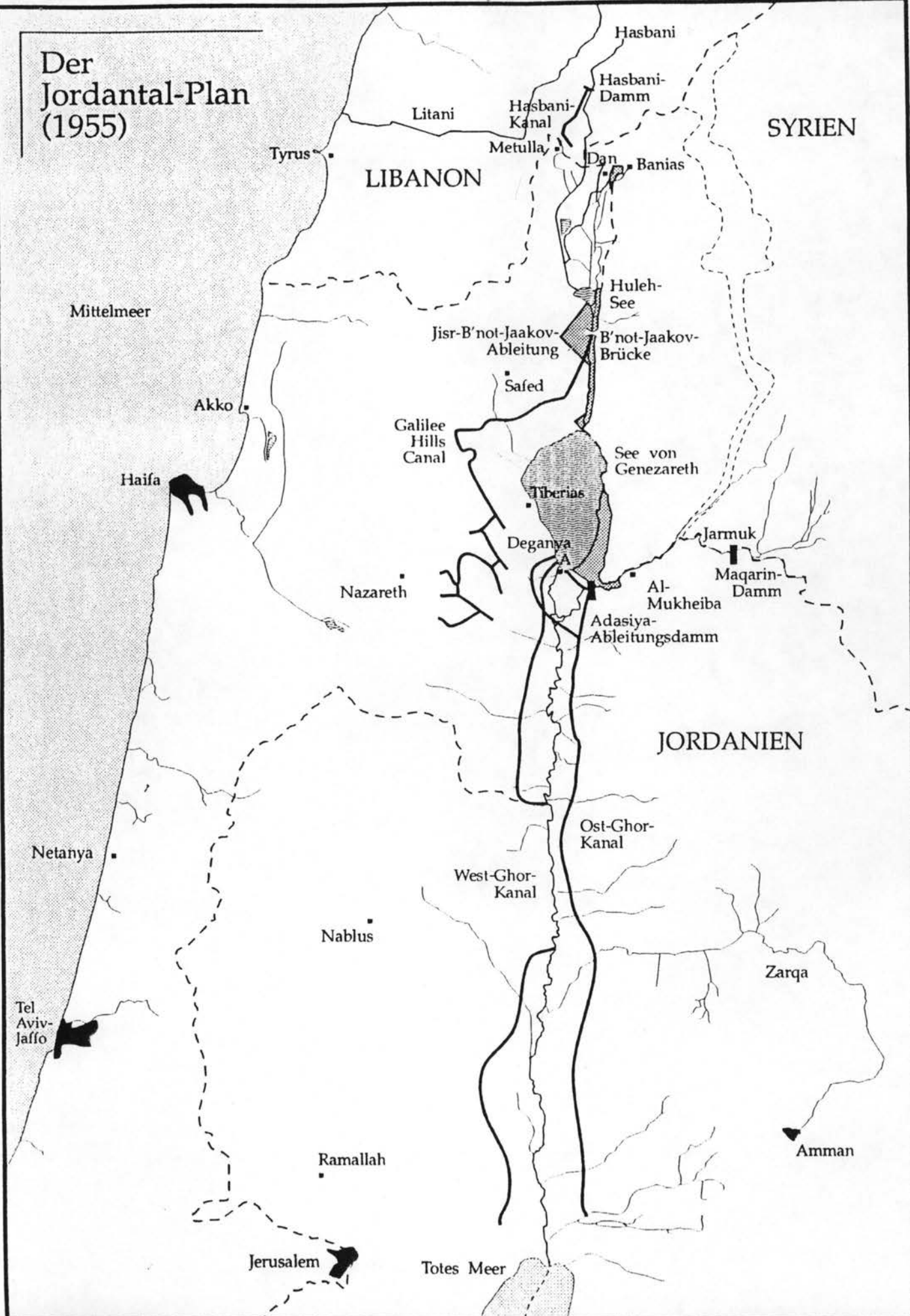


The Overall River System of the M.E.

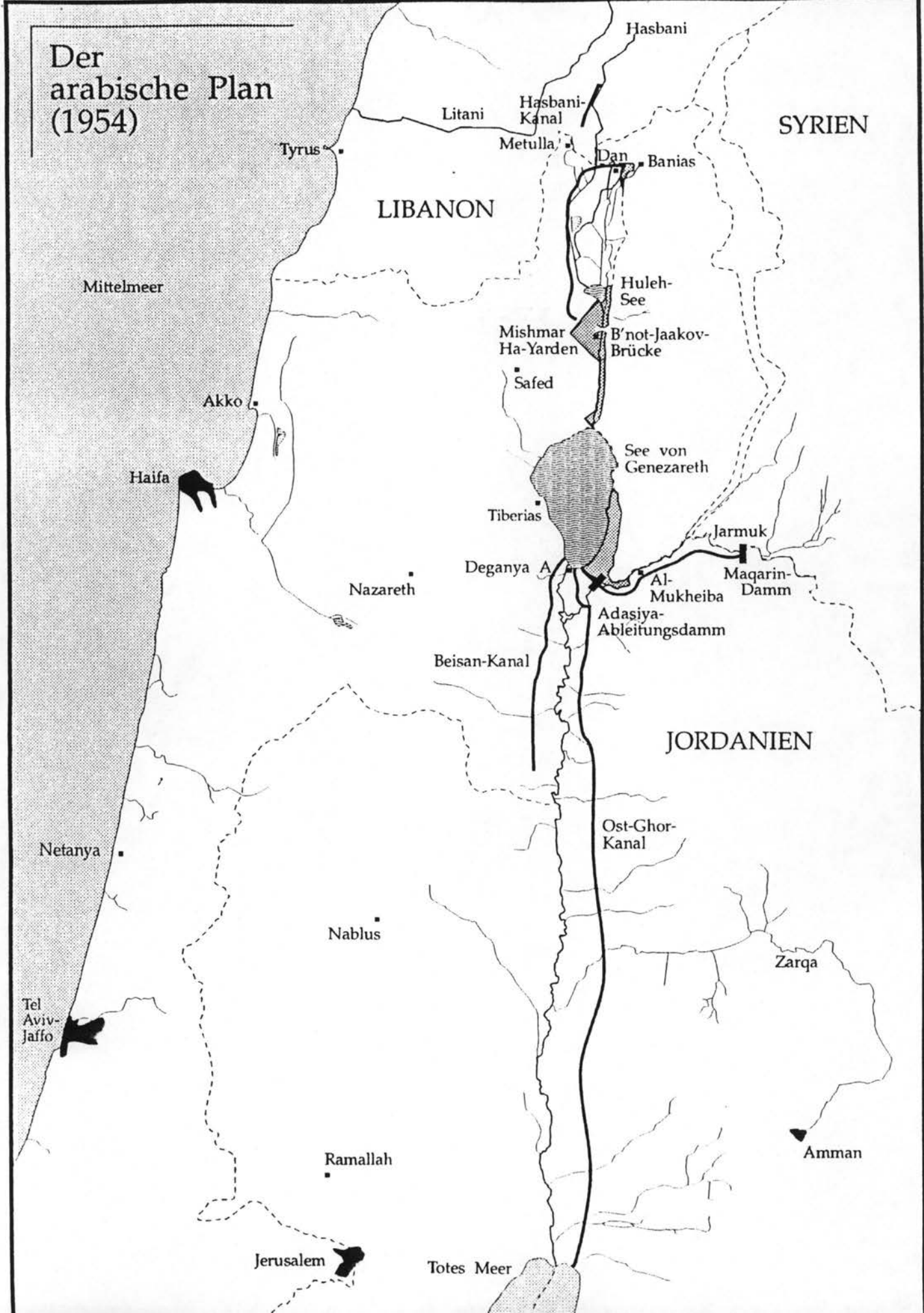
The Johnston Plan 1958

Der Jordantal-Plan (1955)

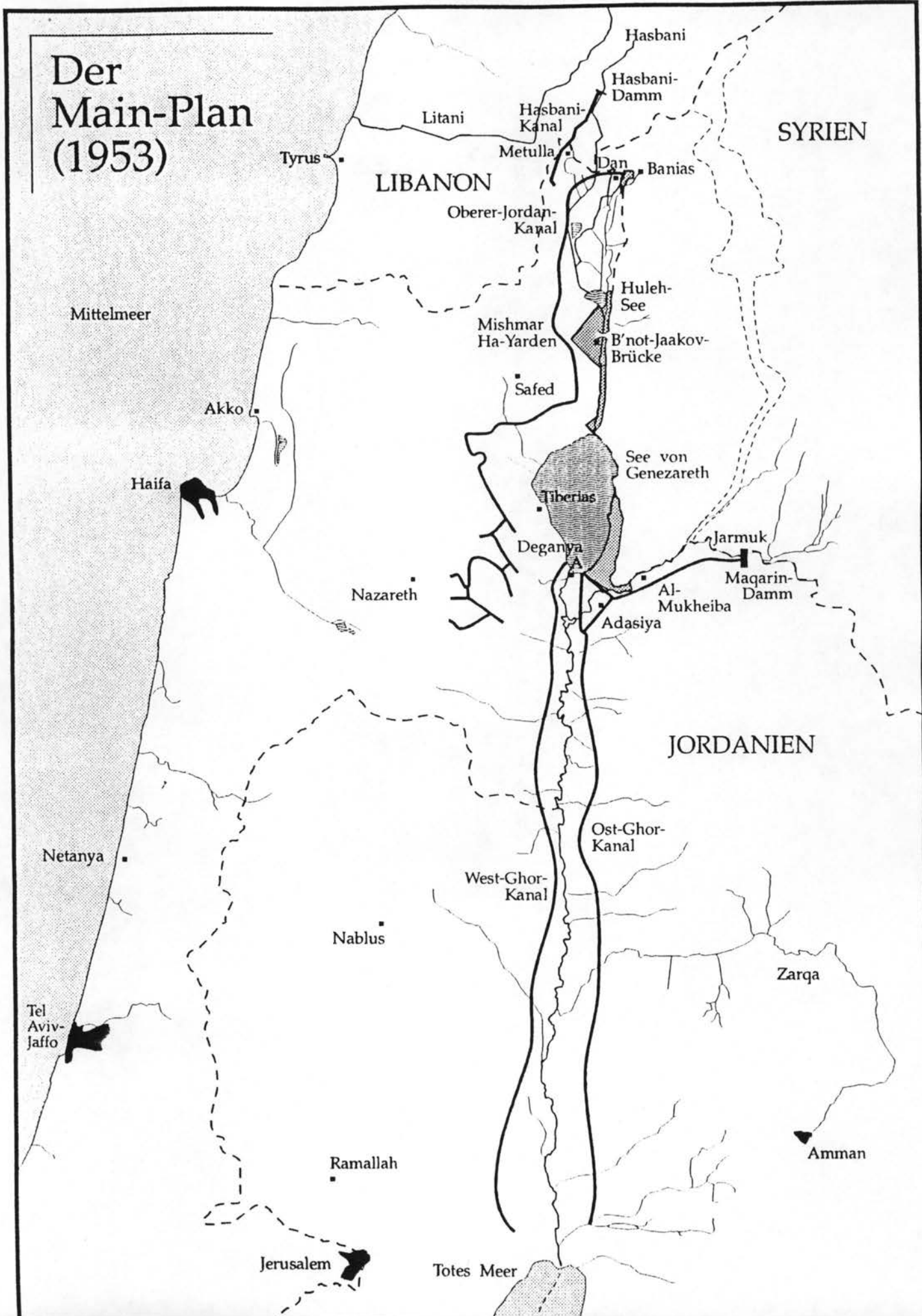


The Arab Plan 1954

Der arabische Plan (1954)

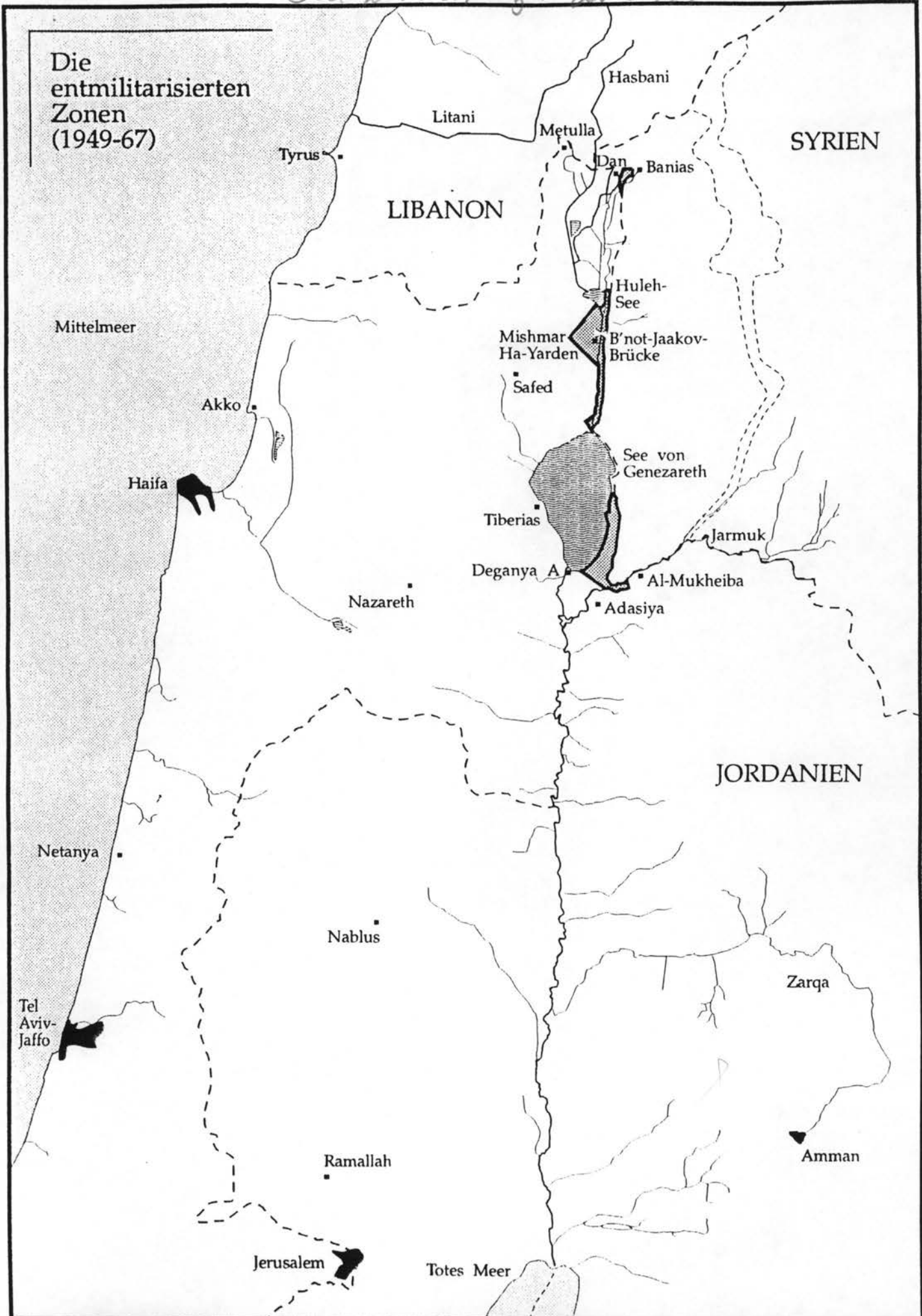


Der Main-Plan (1953)



Die Demilitarisierten Zone 1945-67

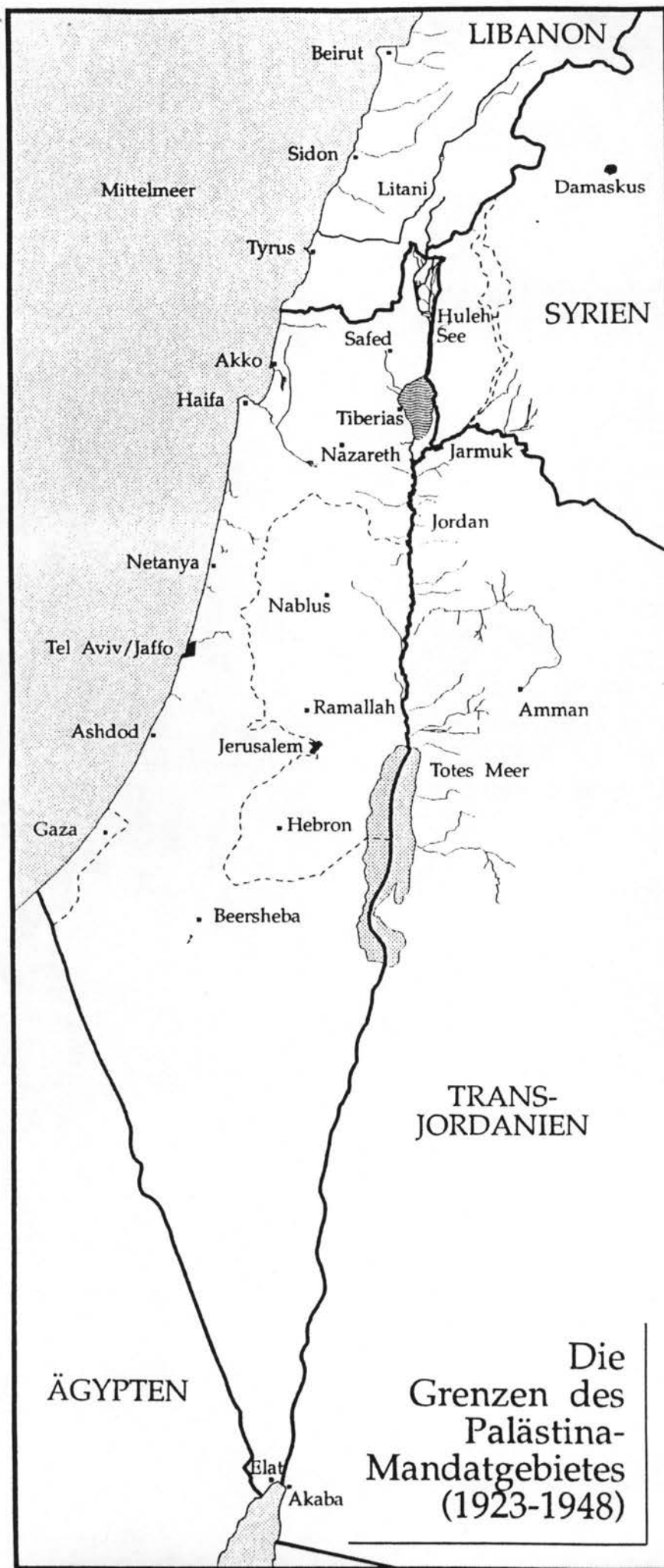
Die
entmilitarisierten
Zonen
(1949-67)





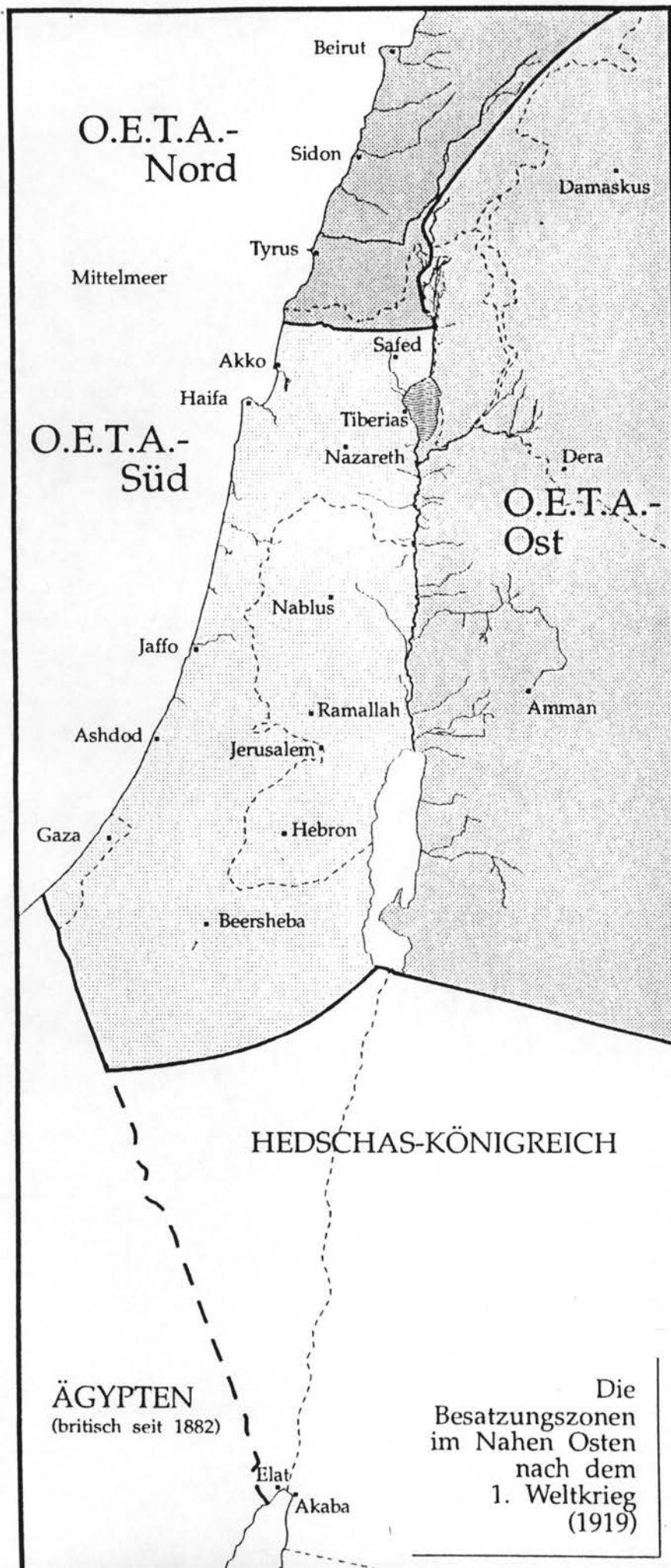
*The Isr.-Arab
Demilitarized
Zone 1949*

Die
israelisch-
arabischen
Waffenstillstands-
linien von 1949



*The Border of the
Pal. Mandate Terr.
1923-1948*

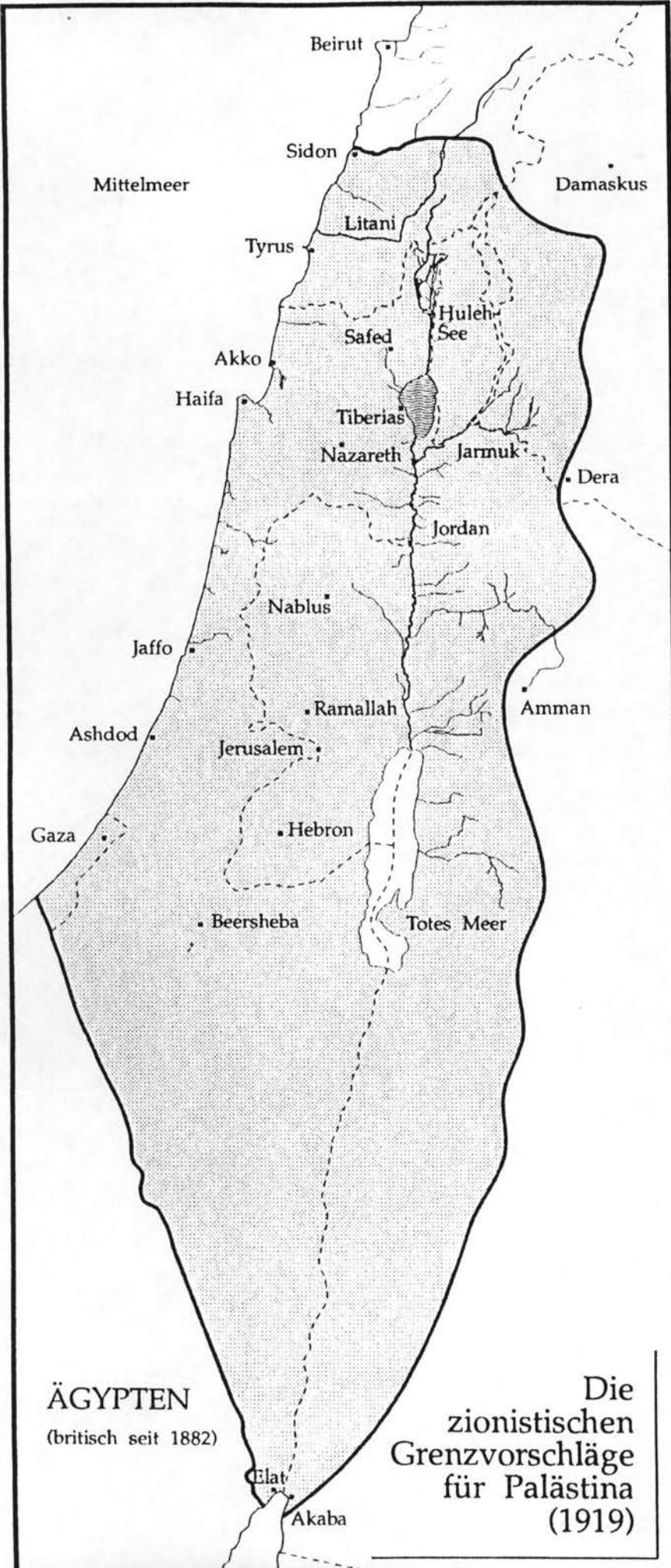
Die
Grenzen des
Palästina-
Mandatgebietes
(1923-1948)



*The Occ. Enemy
Terr. Adm. [OETA]
East - WWI, 1919*

ÄGYPTEN
(britisch seit 1882)

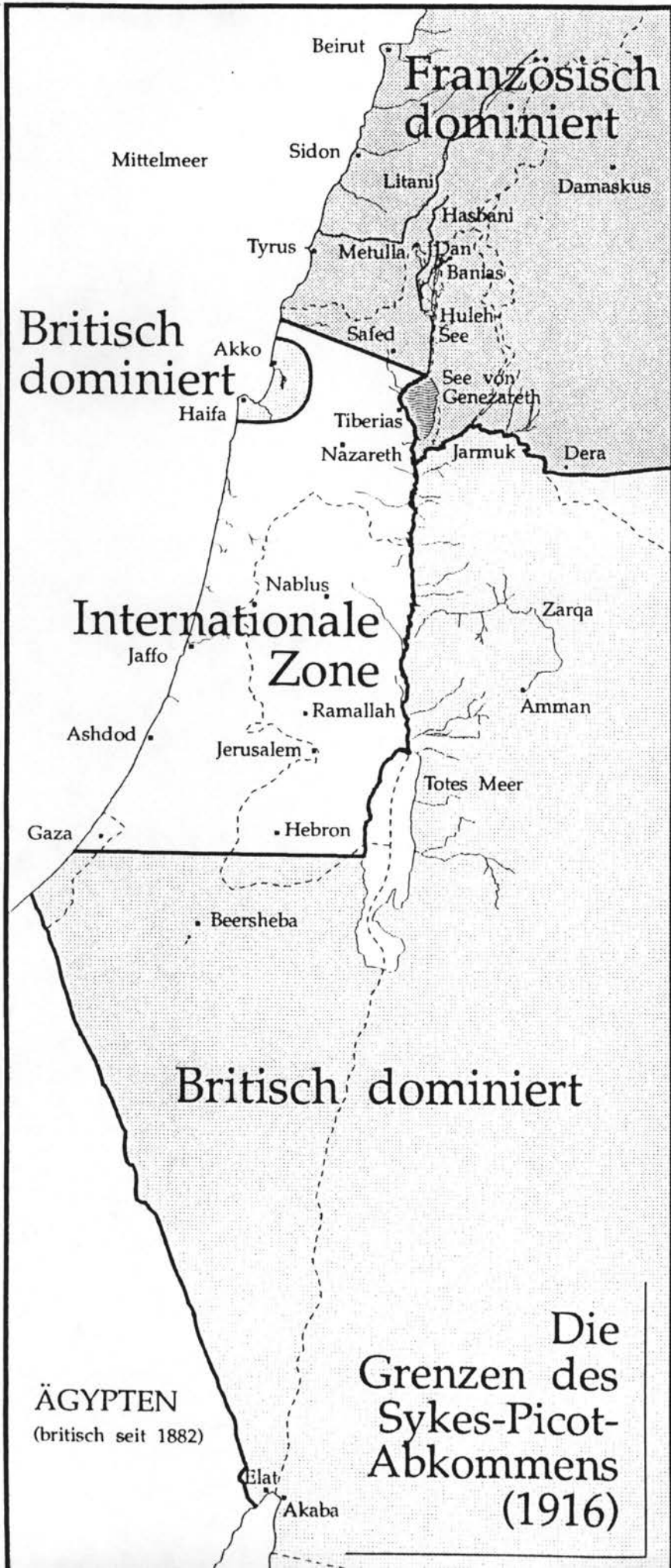
Die
Besatzungszonen
im Nahen Osten
nach dem
1. Weltkrieg
(1919)



*Proposed Zionist
Borders for Pal. 1919*

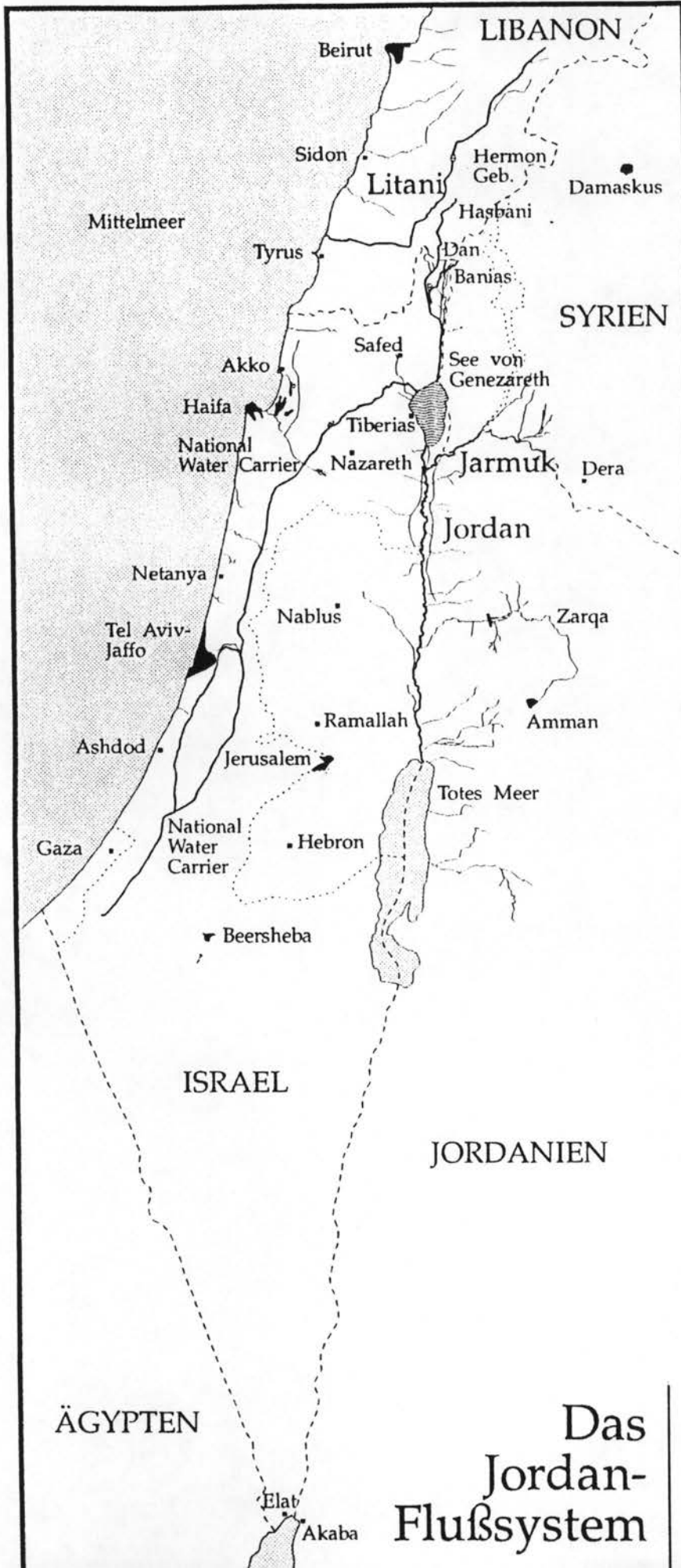
ÄGYPTEN
(britisch seit 1882)

Die
zionistischen
Grenzvorschläge
für Palästina
(1919)



*The Borders of the
Sykes-Picot Agreement
1916*

ÄGYPTEN
(britisch seit 1882)



The Jordan River System

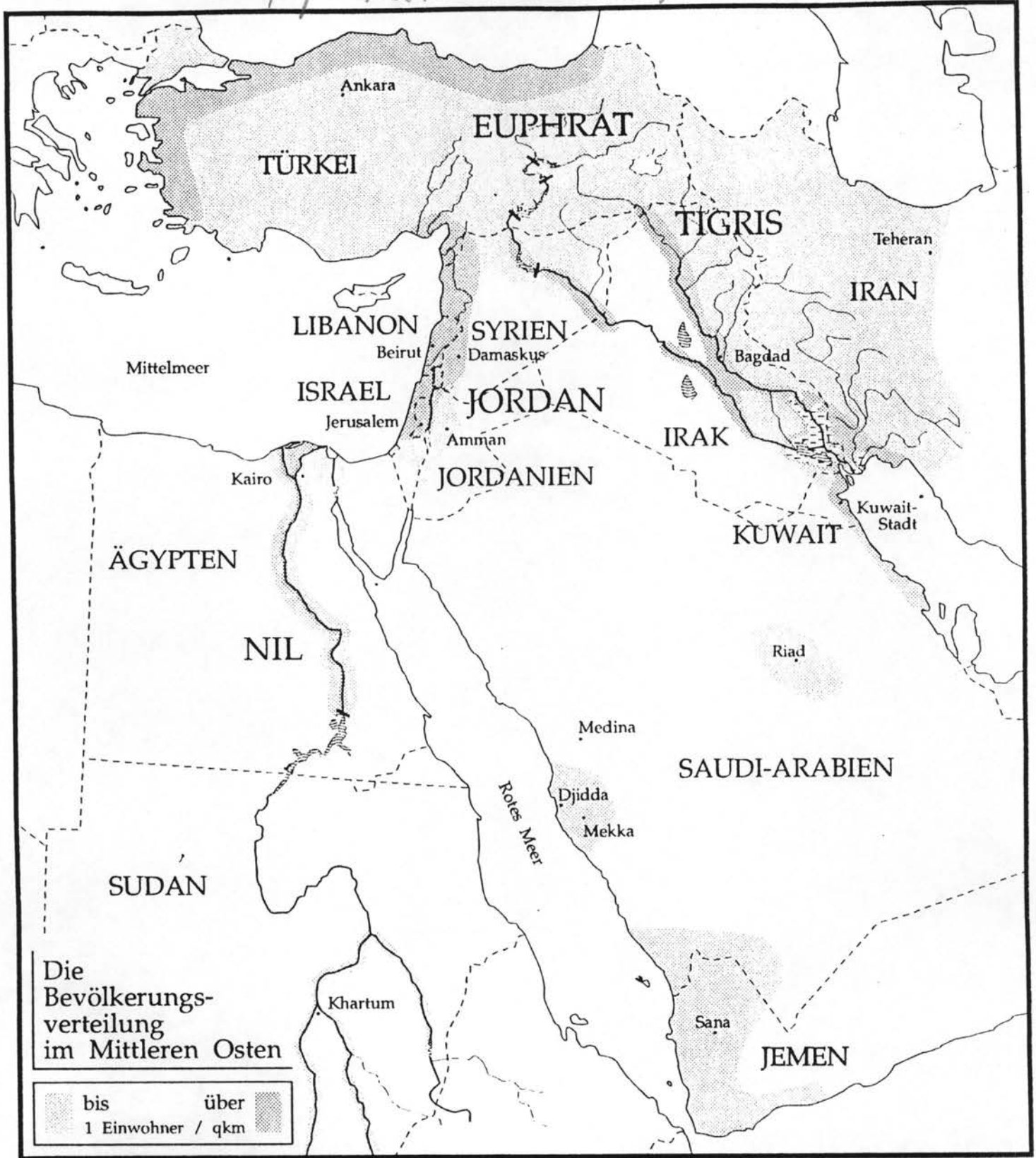
Das Jordan-Flußsystem



Der Libanon - die Wasserbank der Levante

*Libanon -
The Waterbank
of the Levant*

Pop. Verteilung im M.O.



Produktion Agrar. Lands 7/8 M.R.

