



E-ASIA
university of oregon libraries

<http://e-asia.uoregon.edu>

中國分省地圖



Communist China
PROVINCIAL MAPS

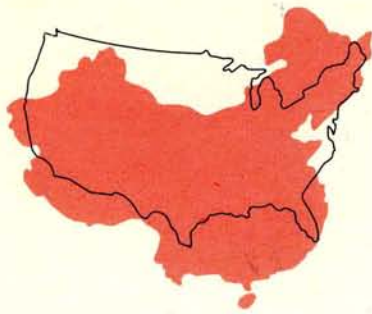
Central Intelligence Agency
January 1970

中國分省地圖



Communist China
PROVINCIAL MAPS

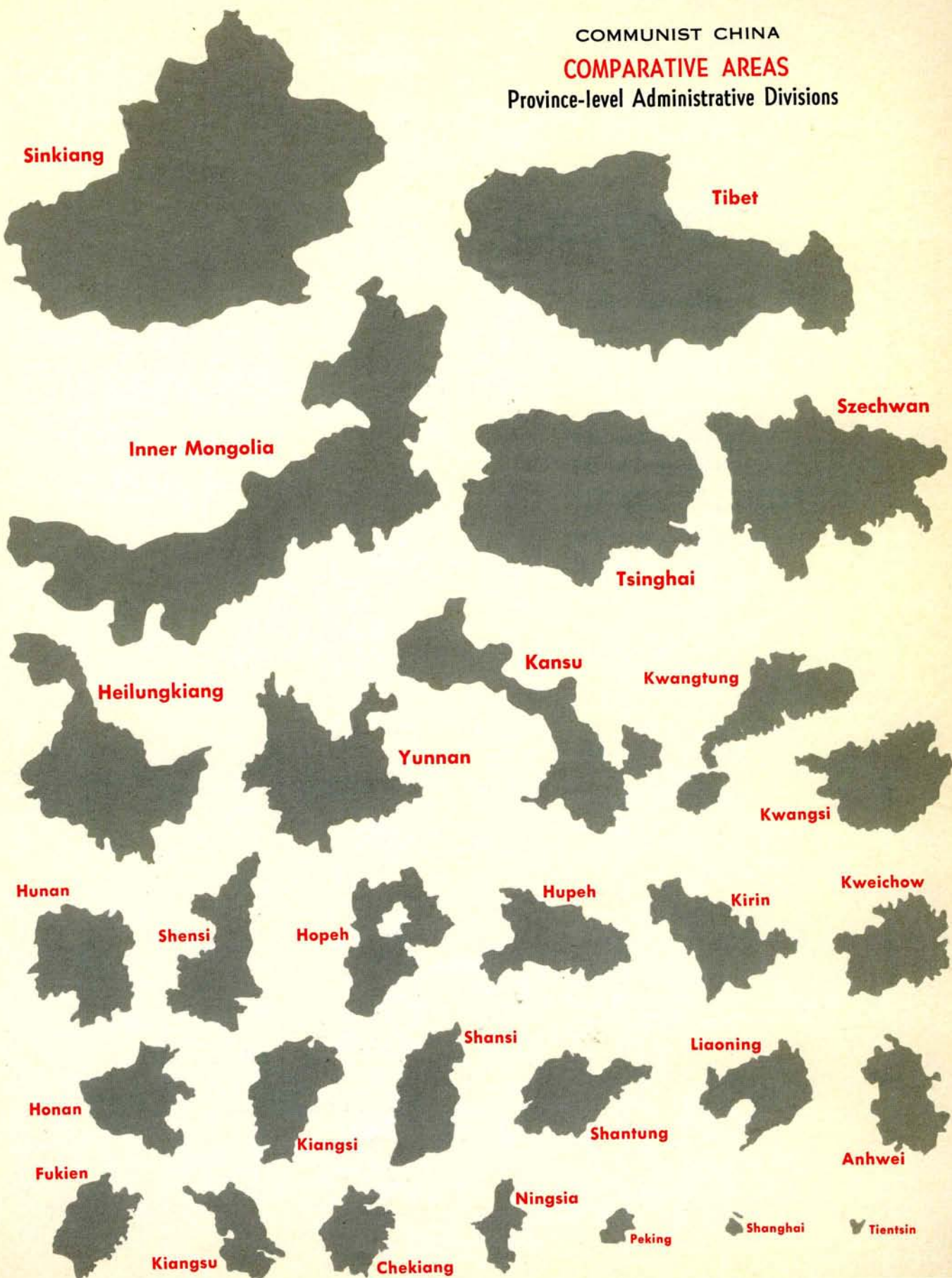
Directorate of Intelligence
Office of Basic and Geographic Intelligence
January 1970



COMMUNIST CHINA
ADMINISTRATIVE DIVISIONS



COMMUNIST CHINA
COMPARATIVE AREAS
Province-level Administrative Divisions



LEGEND

- International boundary
- x—x— International boundary,
indefinite or in dispute
- - - International boundary,
Chinese claim
- Province-level boundary
- Subprovince-level boundary
- Province-level capital
- Liu-an Chuan-ch'ü, meng, hsing-cheng-ch'ü,
or autonomous district seat
- Shih center
- Other city
- C. C.** Chuan-ch'ü
- A. D.** Autonomous district
- H. C. C.** Hsing-cheng-ch'ü

- Railroad
- Road
- Canal

GLOSSARY

chuan-ch'ü special district
hsing-cheng-ch'ü administrative district
meng league
shih municipality
tzu-chih-chou autonomous district




ANHWEI





CHEKIANG



NAMES AND BOUNDARY REPRESENTATION ARE NOT NECESSARILY AUTHORITATIVE



FUKIEN



HEILUNGKIANG



NOTE: Limits of Ho-kang, Chia-mu-ssu, Shuang-ya-shan, Chi-hsi, and Mu-tan-chiang Shih are not known.

NAMES AND BOUNDARY REPRESENTATION ARE NOT NECESSARILY AUTHORITY

HONAN



NAMES AND BOUNDARY REPRESENTATION
ARE NOT NECESSARILY AUTHORITATIVE

HOPEH, PEKING, AND TIENTSIN





HUNAN

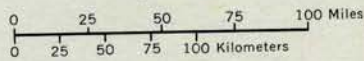




HUPEH



1:4,150,000



NAMES AND BOUNDARY REPRESENTATION ARE NOT NECESSARILY AUTHORITY

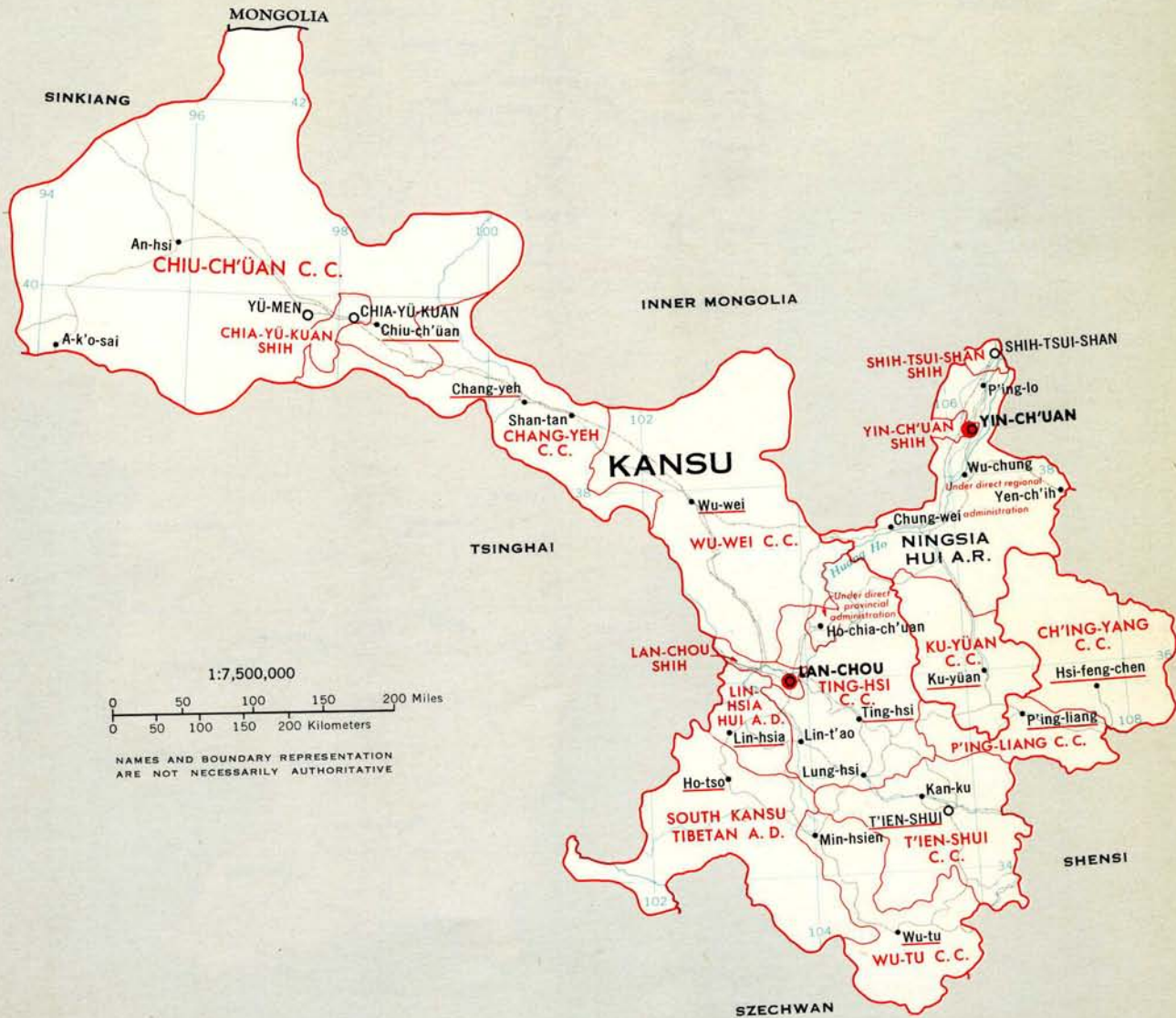
INNER MONGOLIA



NAMES AND BOUNDARY REPRESENTATION ARE NOT NECESSARILY AUTHORITATIVE



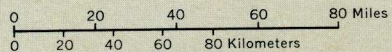
KANSU AND NINGSIA



KIANGSI

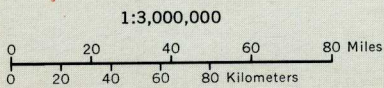
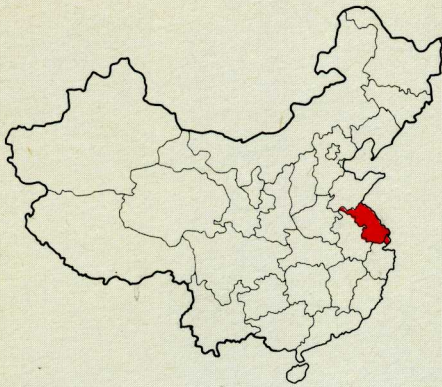


1:3,000,000



NAMES AND BOUNDARY REPRESENTATION ARE NOT NECESSARILY AUTHORITY

KIANGSU AND SHANGHAI



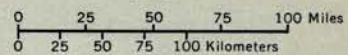
NAMES AND BOUNDARY REPRESENTATION ARE NOT NECESSARILY AUTHORITATIVE



KIRIN



1:4,500,000



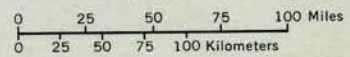
NAMES AND BOUNDARY REPRESENTATION ARE NOT NECESSARILY AUTHENTICATIVE



KWANGSI



1:4,500,00



NAMES AND BOUNDARY REPRESENTATION ARE NOT NECESSARILY AUTHORITY



KWANGTUNG






KWEICHOW



1:3,500,000



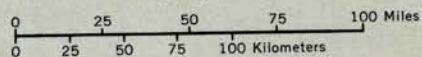
NAMES AND BOUNDARY REPRESENTATION
ARE NOT NECESSARILY AUTHORITY



LIAONING



1:3,500,000

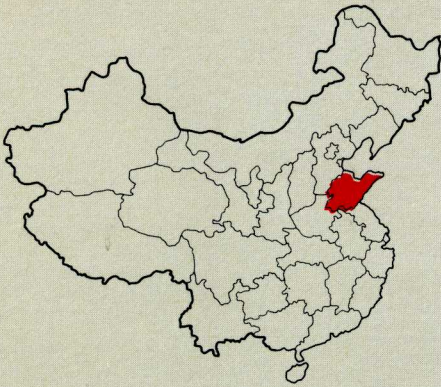


NAMES AND BOUNDARY REPRESENTATION ARE NOT NECESSARILY AUTHORITY

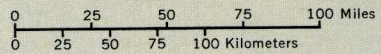
SHANSI



SHANTUNG



1:4,000,000




NAMES AND BOUNDARY REPRESENTATION ARE NOT NECESSARILY AUTHORITY



SHENSI



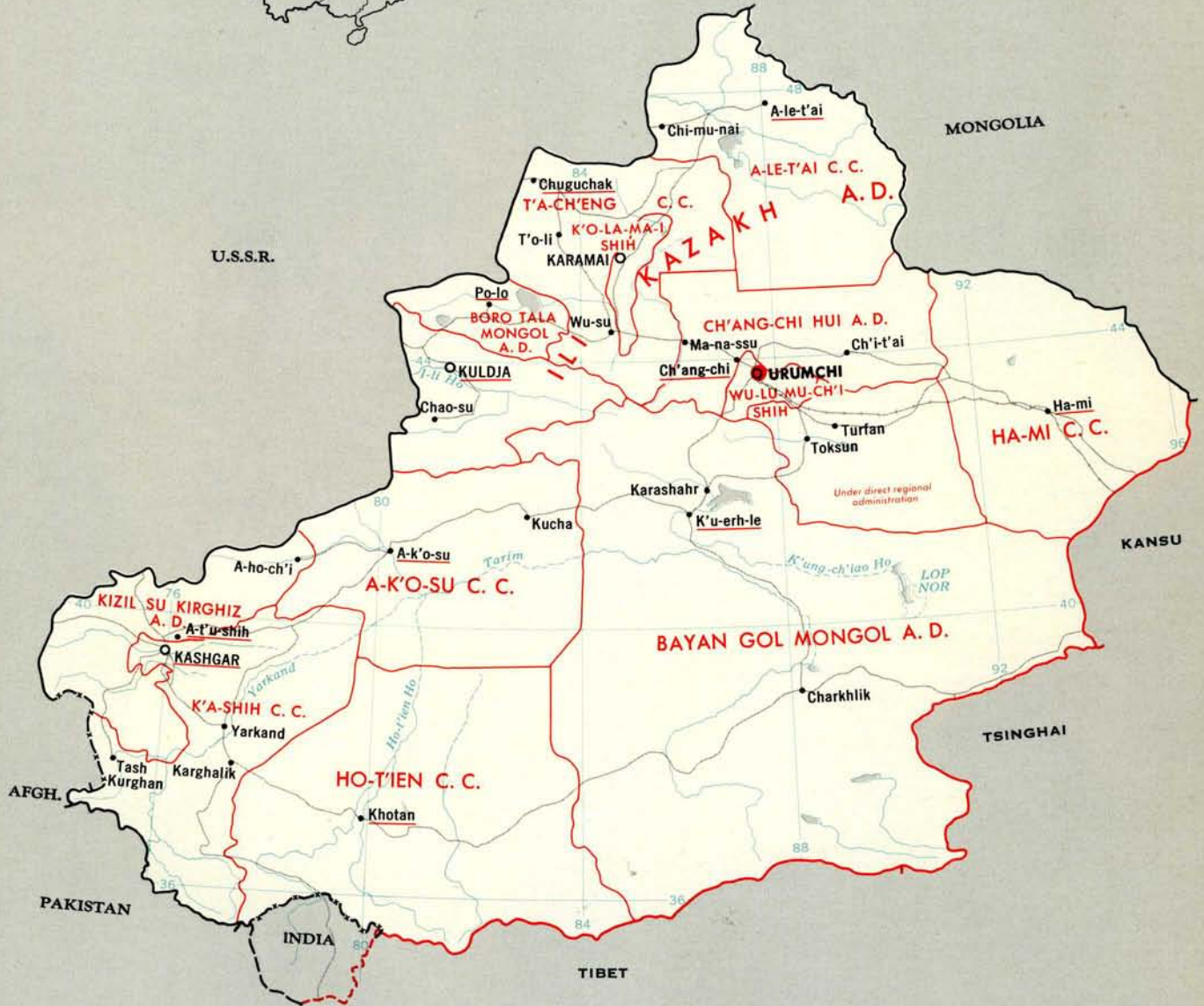
1:4,000,000



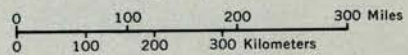
NAMES AND BOUNDARY REPRESENTATION
ARE NOT NECESSARILY AUTHORITATIVE



SINKIANG



1:11,000,000



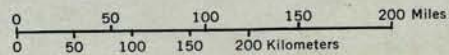
NAMES AND BOUNDARY REPRESENTATION ARE NOT NECESSARILY AUTHORITATIVE



SZECHWAN



1:6,500,000



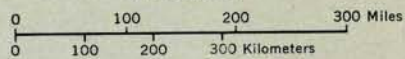
NAMES AND BOUNDARY REPRESENTATION ARE NOT NECESSARILY AUTHORITY



TIBET



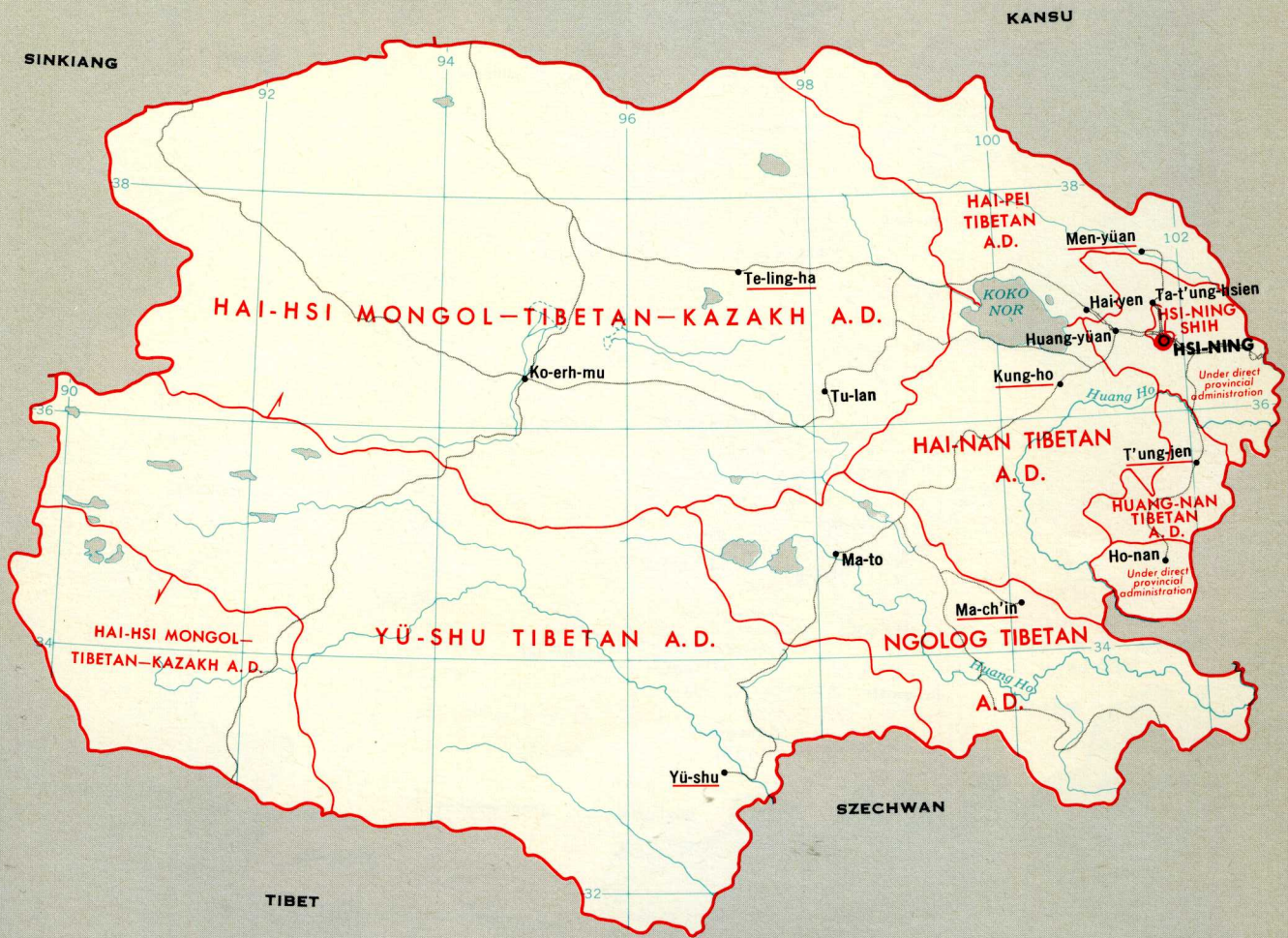
1:11,000,000



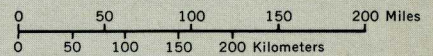
NAMES AND BOUNDARY REPRESENTATION ARE NOT NECESSARILY AUTHORITY



TSINGHAI



1:7,000,000



NAMES AND BOUNDARY REPRESENTATION ARE NOT NECESSARILY AUTHORITY

YUNNAN

